






















BLACKSTONE R. BASIN - TRIBUTARY BASINS







TRIBUTARY BASINS

- | | |
|---|---|
|  Blackstone River Lower Mainstem |  Miscoe Brook |
|  Blackstone River Upper Mainstem |  Singletary Brook |
|  Kettle Brook |  Cold Spring Brook |
|  Tattuck Brook |  Mumford River |
|  Beaver Brook |  Emerson Brook |
|  Middle River |  Bacon Brook |
|  Mill Brook |  West River |
|  Lake Quinsigamond |  Mill River |
|  Quinsigamond River |  Fox Brook |
|  Cronin Brook |  Peters River |
|  Broad Meadow Brook |  Abbott Run |
|  Branch River | |

ROAD SYMBOLS

-  Interstate Highways
-  U.S. Routes
-  State Routes

OTHER STANDARD SYMBOLS

-  Hydrography
-  Town Boundary
-  Tributary Basin Boundary (where available)
-  Major Basin Boundary
-  Basin System Boundary
-  Focus Area (see title)

